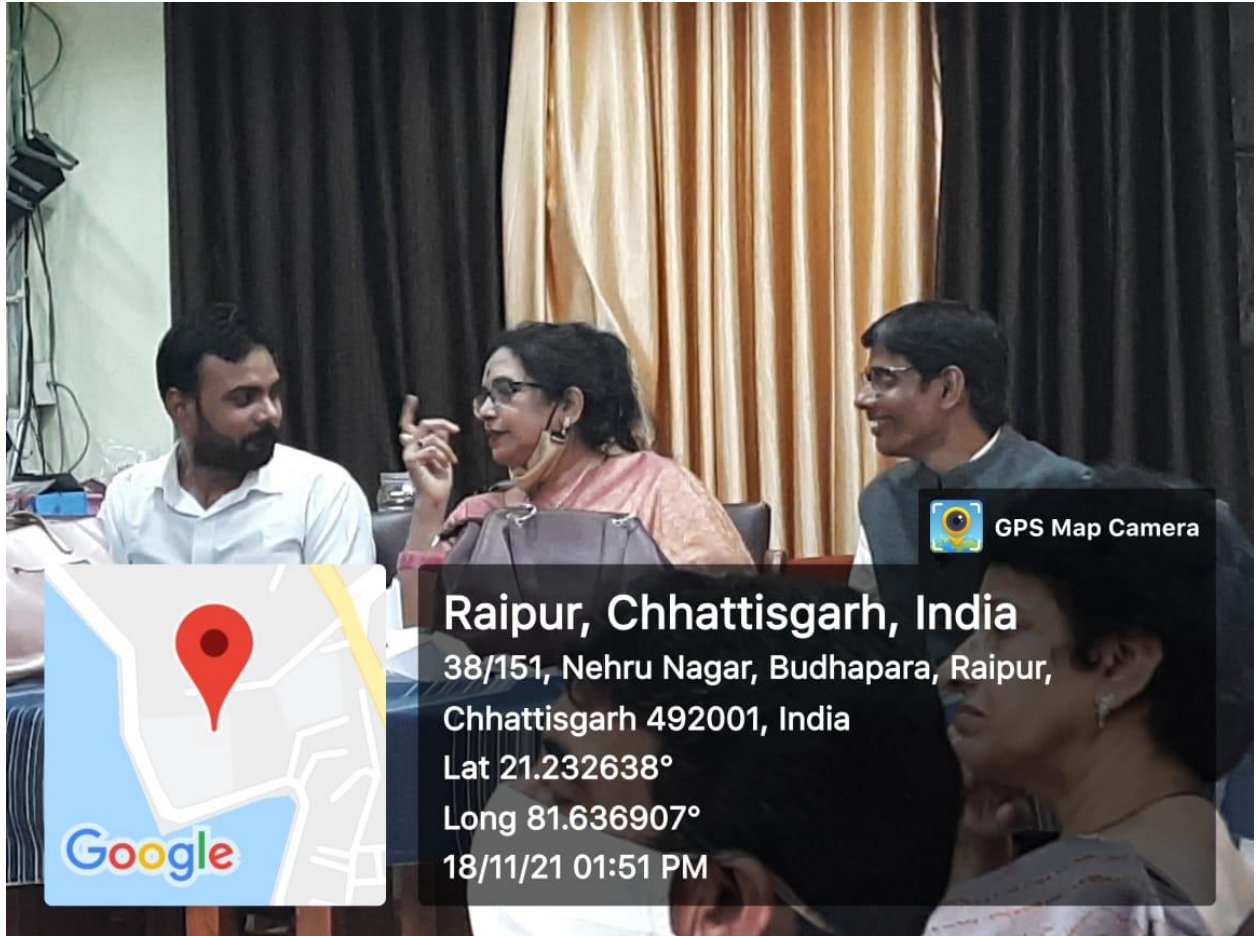


EXPRESSIONS DURING INDUCTION





GPS Map Camera



Raipur, Chhattisgarh, India

38/151, Nehru Nagar, Budhapara, Raipur,
Chhattisgarh 492001, India

Lat 21.232638°

Long 81.636907°

18/11/21 01:51 PM



GPS Map Camera

Raipur, Chhattisgarh, India

38/151, Nehru Nagar, Budhapara, Raipur,
Chhattisgarh 492001, India

Lat 21.232634°

Long 81.636895°

18/11/21 01:26 PM





Raipur, Chhattisgarh, India

38/151, Nehru Nagar, Budhapara, Raipur,
Chhattisgarh 492001, India

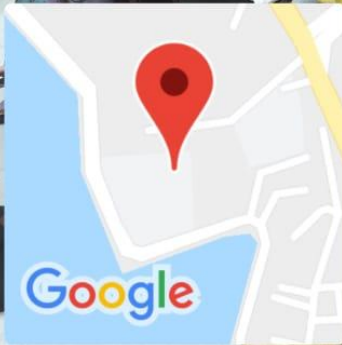
Lat 21.232634°

Long 81.636895°

18/11/21 01:26 PM



GPS Map Camera



Raipur, Chhattisgarh, India

38/151, Nehru Nagar, Budhapara, Raipur,
Chhattisgarh 492001, India

Lat 21.232634°

Long 81.636895°

18/11/21 01:26 PM




Raipur, Chhattisgarh, India

38/151, Nehru Nagar, Budhapara, Raipur,
Chhattisgarh 492001, India

Lat 21.232634°

Long 81.636895°

18/11/21 01:26 PM



GPS Map Camera

Raipur, Chhattisgarh, India

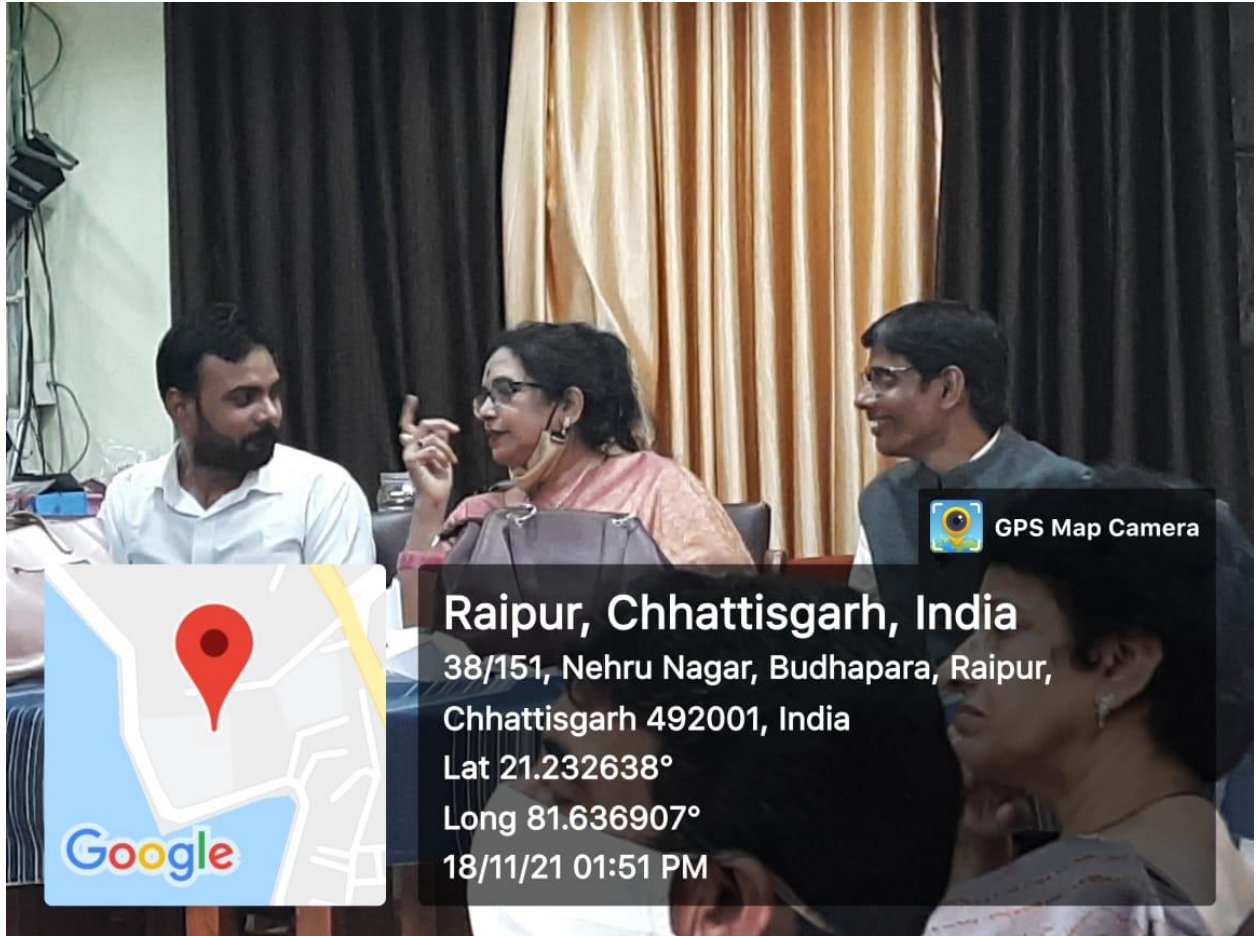
38/151, Nehru Nagar, Budhapara,

Raipur, Chhattisgarh 492001, India

Lat 21.232631°

Long 81.636902°

18/11/21 01:25 PM



GPS Map Camera

Raipur, Chhattisgarh, India

38/151, Nehru Nagar, Budhapara, Raipur,
Chhattisgarh 492001, India

Lat 21.232638°

Long 81.636907°

18/11/21 01:51 PM



GPS Map Camera



Raipur, Chhattisgarh, India

38/151, Nehru Nagar, Budhapara,

Raipur, Chhattisgarh 492001, India

Lat 21.232631°

Long 81.636902°

18/11/21 01:25 PM



Raipur, Chhattisgarh, India

38/151, Nehru Nagar, Budhapara, Raipur,
Chhattisgarh 492001, India

Lat 21.232631°

Long 81.636902°

18/11/21 01:25 PM



GPS Map Camera



Raipur, Chhattisgarh, India

38/151, Nehru Nagar, Budhapara,

Raipur, Chhattisgarh 492001, India

Lat 21.232631°

Long 81.636902°

18/11/21 01:25 PM



GPS Map Camera



Raipur, Chhattisgarh, India

38/151, Nehru Nagar, Budhapara,

Raipur, Chhattisgarh 492001, India

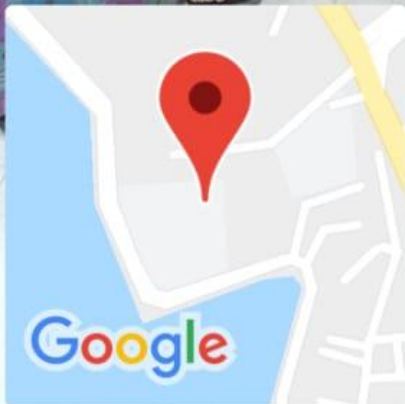
Lat 21.232631°

Long 81.636902°

18/11/21 01:25 PM



GPS Map Camera



Raipur, Chhattisgarh, India

38/151, Nehru Nagar, Budhapara,

Raipur, Chhattisgarh 492001, India

Lat 21.232631°

Long 81.636902°

18/11/21 01:26 PM



GPS Map Camera



Raipur, Chhattisgarh, India

38/151, Nehru Nagar, Budhapara,

Raipur, Chhattisgarh 492001, India

Lat 21.232631°

Long 81.636902°

18/11/21 01:26 PM



Raipur, Chhattisgarh, India

38/151, Nehru Nagar, Budhapara, Raipur,
Chhattisgarh 492001, India

Lat 21.232634°

Long 81.636895°

18/11/21 01:26 PM



GPS Map Camera



Raipur, Chhattisgarh, India

38/151, Nehru Nagar, Budhapara, Raipur,
Chhattisgarh 492001, India

Lat 21.232634°

Long 81.636895°

18/11/21 01:26 PM




Raipur, Chhattisgarh, India

38/151, Nehru Nagar, Budhapara, Raipur,
Chhattisgarh 492001, India


Lat 21.232634°

Long 81.636895°

18/11/21 01:26 PM



GPS Map Camera



Raipur, Chhattisgarh, India


38/151, Nehru Nagar, Budhapara,

Raipur, Chhattisgarh 492001, India


Lat 21.232631°

Long 81.636902°

18/11/21 01:25 PM



GPS Map Camera



Raipur, Chhattisgarh, India

38/151, Nehru Nagar, Budhapara,

Raipur, Chhattisgarh 492001, India

Lat 21.232631°

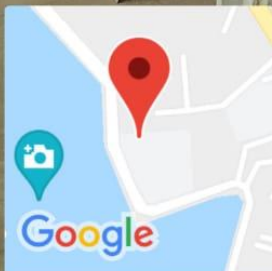
Long 81.636902°

18/11/21 01:25 PM









Raipur, Chhattisgarh, India
Unnamed Road, Budhapara, Raipur, Chhattisgarh
492001, India
Lat 21.232744°
Long 81.636212°
20/11/21 01:32 PM

GPS Map Camera



